



REPUBLIKA HRVATSKA
Ministarstvo prostornoga uređenja,
graditeljstva i državne imovine



ZAVOD ZA
PROSTORNO UREĐENJE
DUBROVAČKO-NERETVANSKE
ŽUPANIJE



Institute for Spatial Development

Bojan Linardić, Director

Držislav Dobrinić, Head of Sector

Lidija Škec, Head of Division

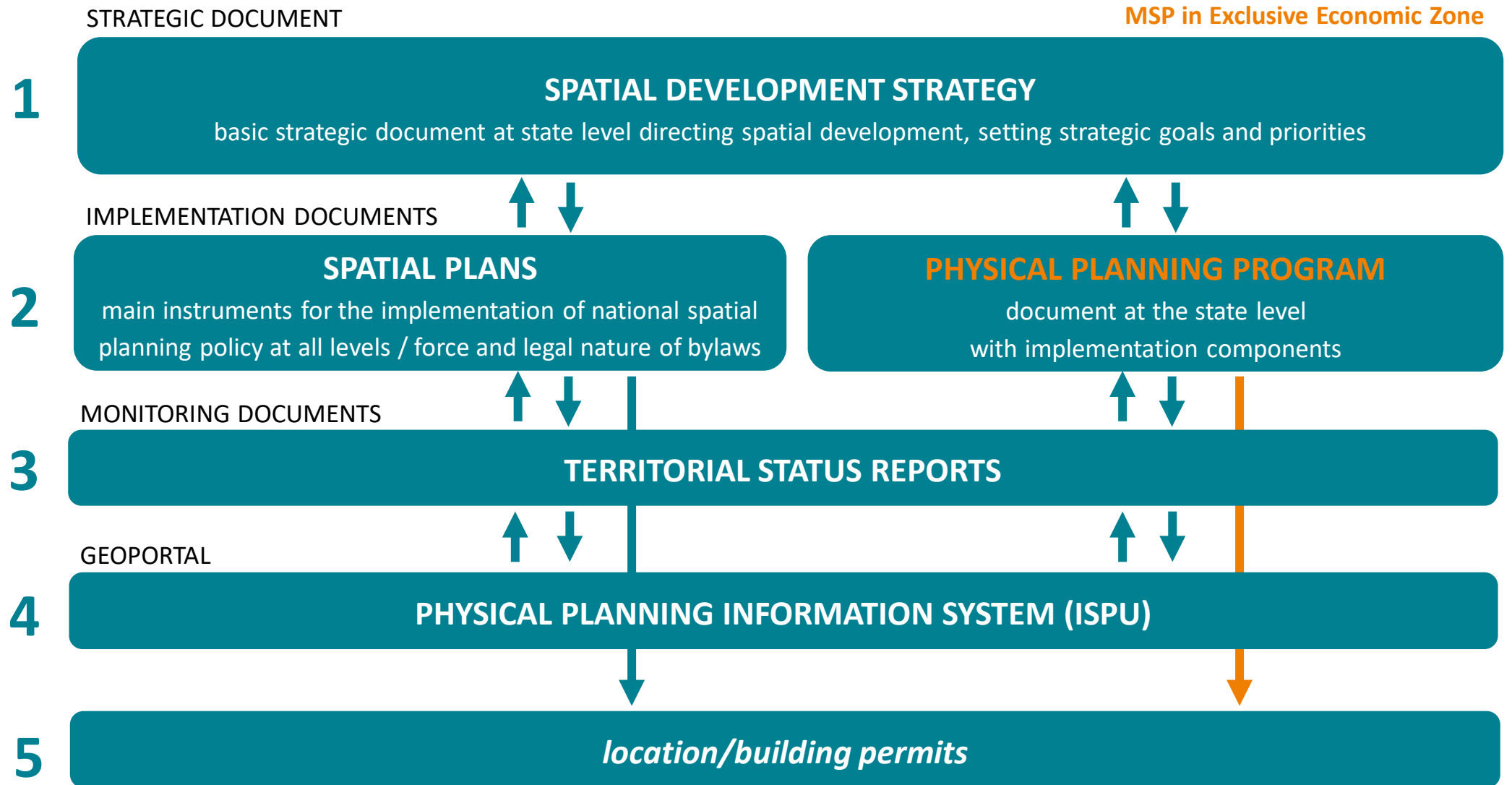
E-mail: MSP@mpgi.hr

Maritime Spatial Planning in Croatia

Conference on MSP Croatia

Dubrovnik, 8 May 2024

Basic Structure of the Physical Planning System in Croatia

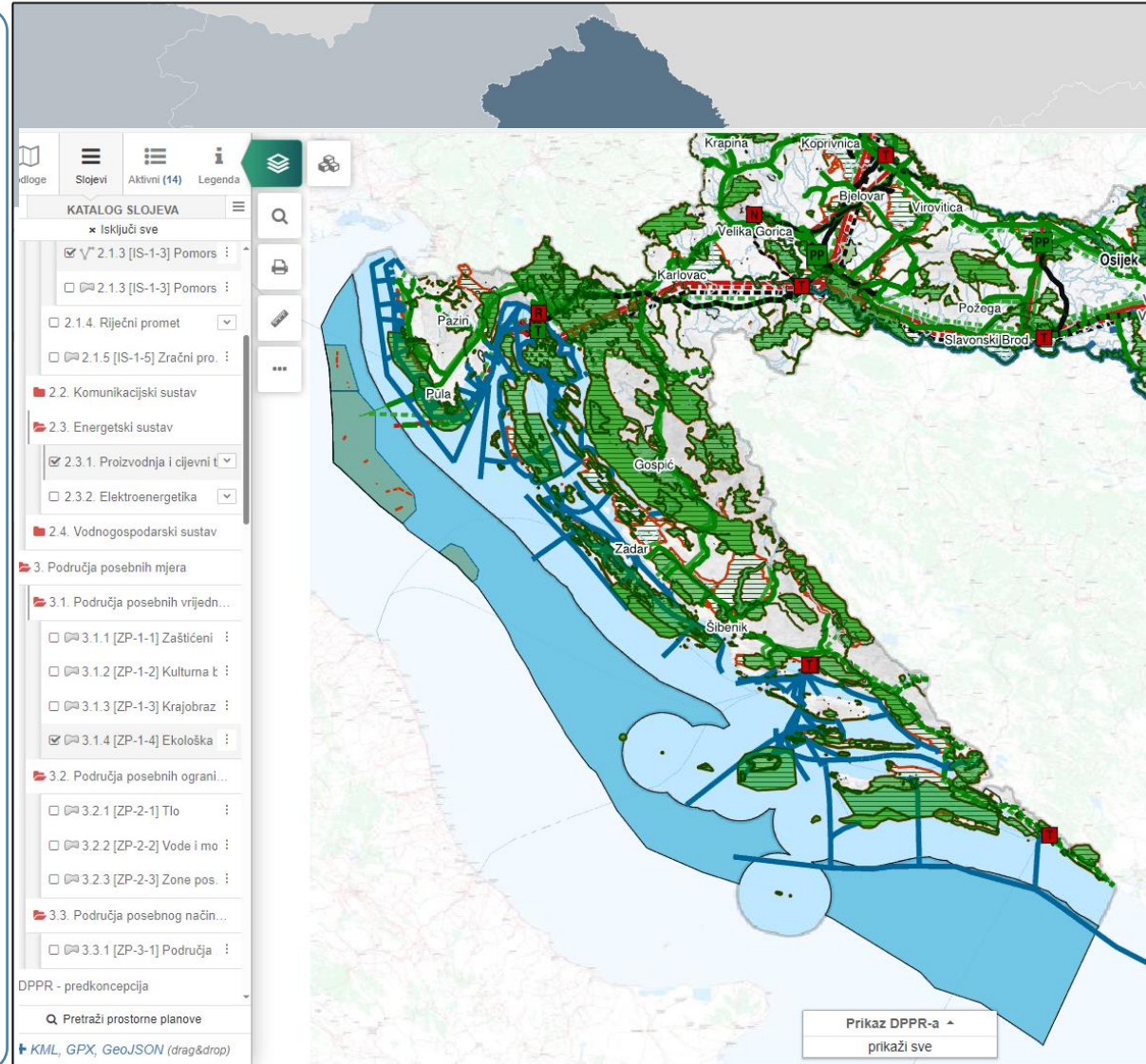


MSP is traditionally an integral part of spatial planning in Croatia – physical plans cover both land and marine areas



STATE LEVEL

- **State Plan for Spatial Development** covers the internal waters and territorial sea
- **Spatial Plan of the Exclusive Economic Zone** covers marine waters beyond the outer limits of the territorial waters to its outer boundary / **Physical Planning Program**
- **Spatial plans of national parks and nature parks** cover marine waters within the boundaries of the plan/parc
- **Urban Plans of State significance** cover marine waters within the boundaries of the Plan



REGIONAL LEVEL

- **County Spatial Plans** cover marine waters within the county boundaries
- **Urban Plans of County Significance** cover marine waters within the boundaries of the Plan

LOCAL LEVEL

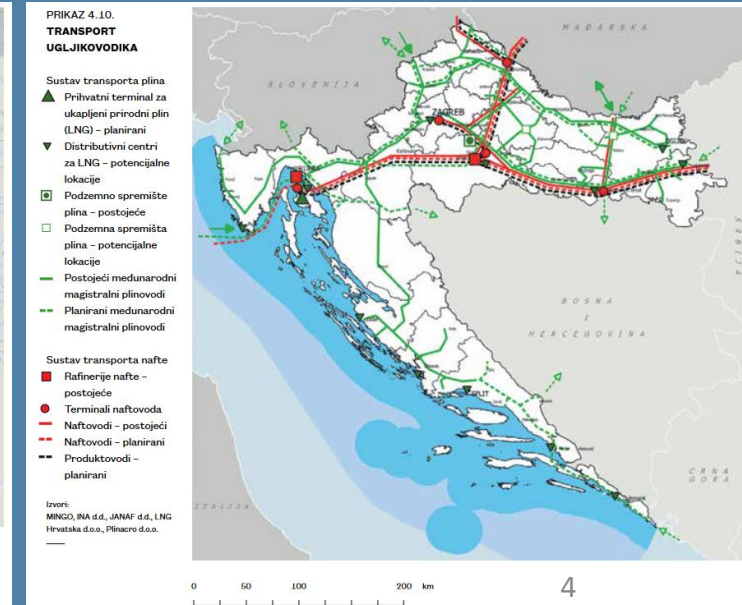
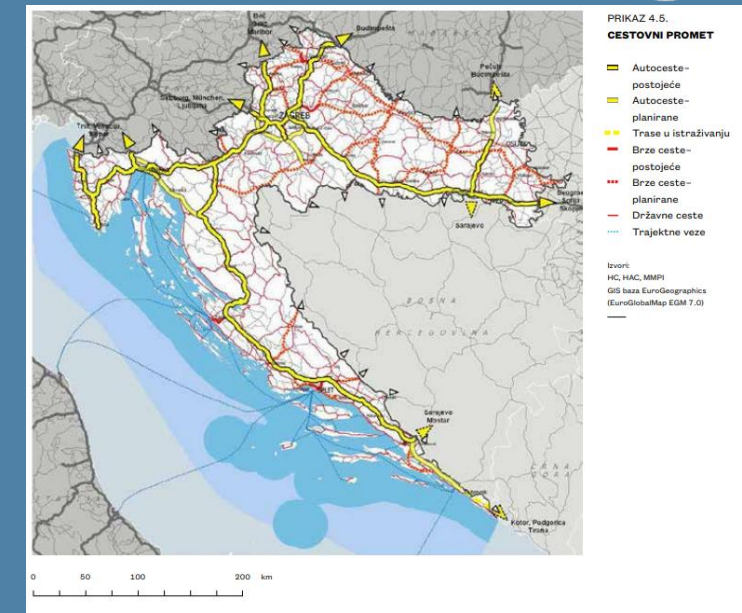
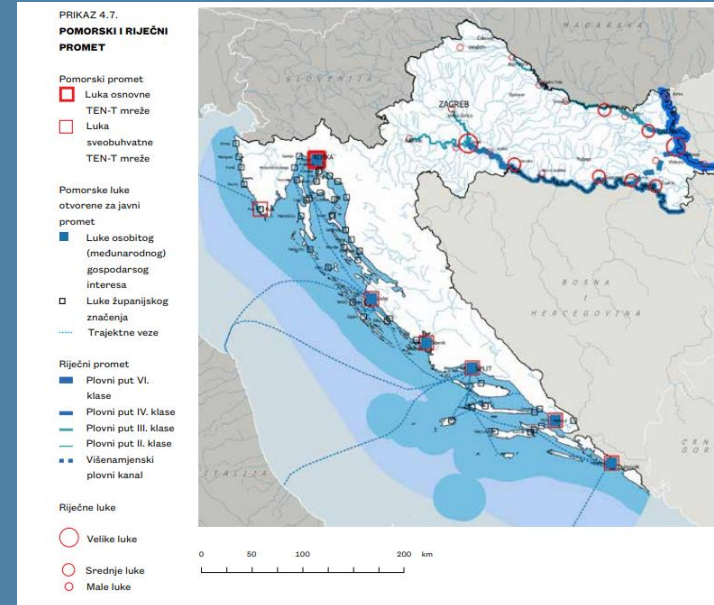
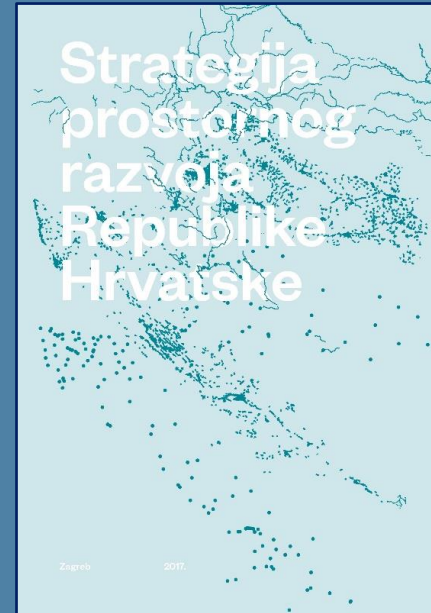
- **Municipality Spatial Plans** cover marine waters within the boundaries of municipality
- **General Urban Plans** cover marine waters within the boundaries of city
- **Urban Plans** cover marine waters within the boundaries of the Plan

Spatial Development Strategy (2017)

- covers territorial sea and exclusive economic zone
- basic strategic document at the state level

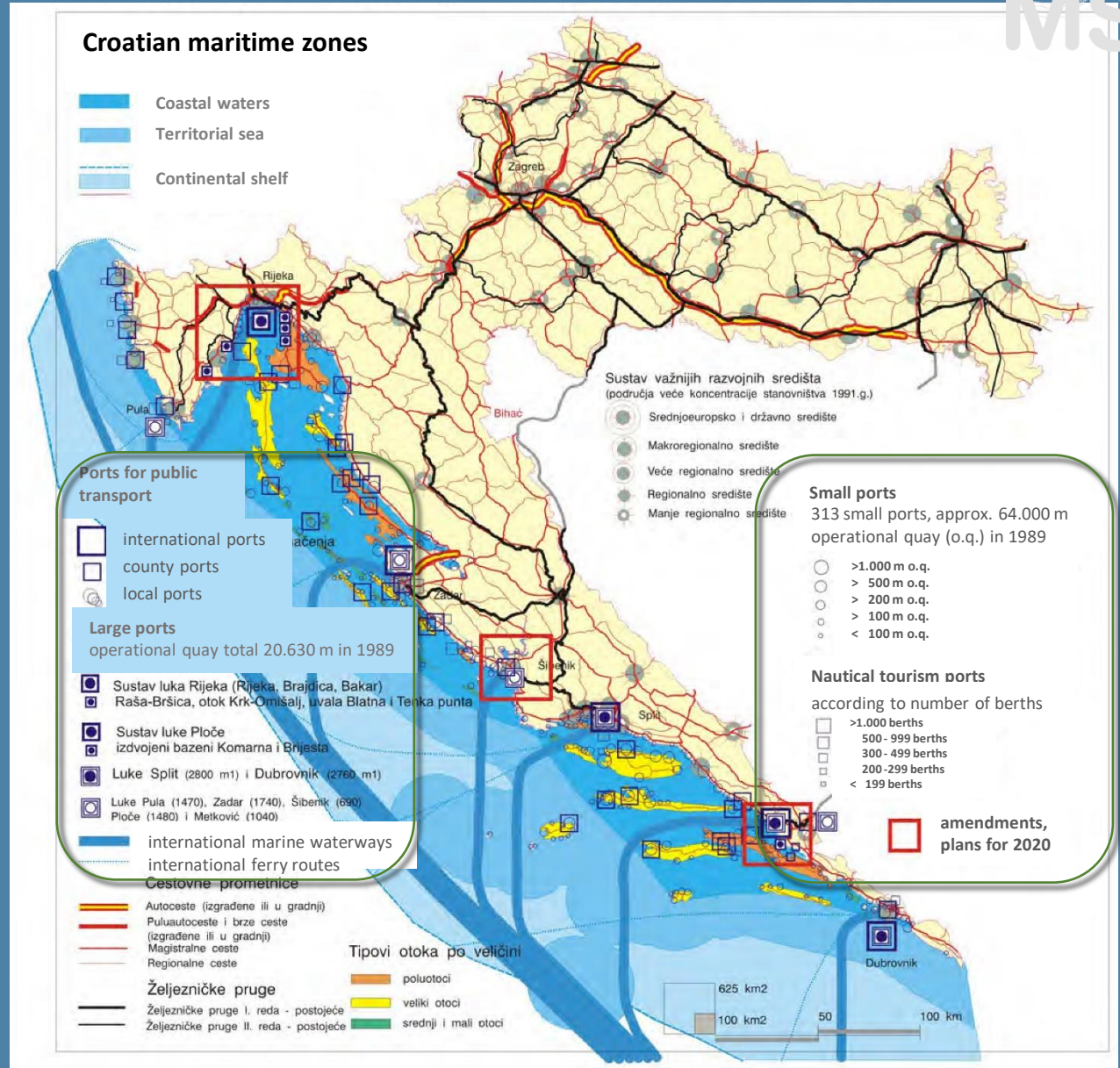
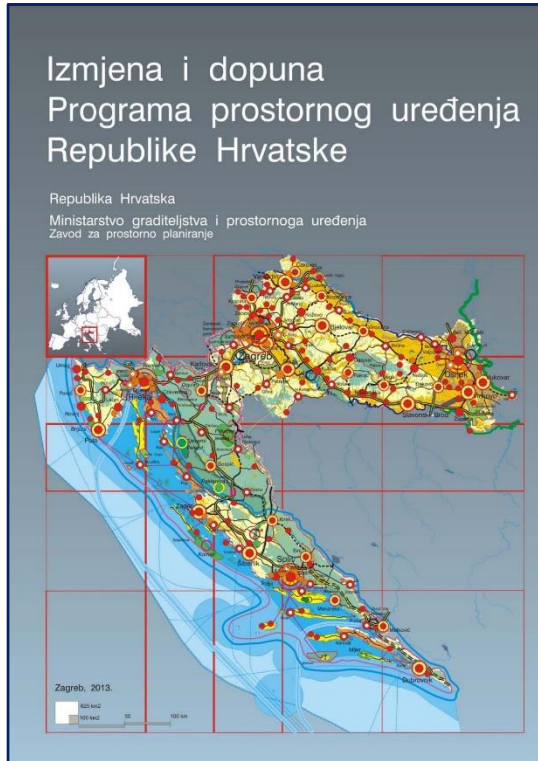

Some of the examples of the strong tradition of marine planning as an area of special value, which the Strategy itself highlights:

- from 1967 to 1972, in cooperation with the UN, Croatia developed a programme and plan of physical planning of the Northern, Central and Southern Adriatic – Regional Spatial Plan of the Southern Adriatic 1968 and Coordination Regional Spatial Plan of the Northern Adriatic, 1972, and its direct hinterland
- 2004. **Regulation on Protected coastal area** (1000 m from the coastline and the maritime zone 300 m from the coastline) - for the purposes of preserving the identity of the coast of the Republic of Croatia and creating conditions for sustainable development of the coastal area (based on Integrated Coastal Zone Management Protocol - Barcelona Convention)



Physical Planning Program (1999, amendments 2013)

- covers territorial sea and exclusive economic zone
- document with implementation components at the state level



The screenshot displays the ISPU web application interface. On the left, there is a 'KATALOG SLOJEVA' (Layer Catalog) with various planning layers like 'Plovput', '1.8. Podmorski kabeli i cjevovodi', '1.10. Energetski resursi i područje...', 'HEP', 'INA', 'AZU', '2.1. Granice', '2.3. Zračni porstori', '2.4. Zrak', '2.5. Voda', 'NIPP', 'Hrvatske šume', 'Ostali planovi - radno', 'TTB - DGU', 'Natura 2000', 'Stručne podloge zaštite prirode', and 'Ostalo'. Below this is a search bar for 'Pretraži prostorne planove' and a legend for 'KML, GPX, GeoJSON (drag&drop)'. In the center, there is a 'ODABERI SLOJ' (Select Layer) window with a tree view of planning layers, including 'ISPU', 'Prostorni plan uređenja Općine Vižinada - Visin...', 'Urbanistički plan uređenja Krnički porat - Sjever...', 'Prostorni plan Istarske županije - neverificiran', 'Obuhvat prostornog plana', 'Korištenje i namjena prostora/površina', 'Infrastrukturni sustavi i mreže', 'Prometni sustav', 'Komunikacijski sustav', 'Energetski sustav', 'Proizvodnja i cijevni transport nafte i plina', and 'Elektroenergetika'. The main map area shows a satellite view of Croatia with a red outline of the 'Physical Planning Program' (DPPR) area. A detailed inset map titled 'Physical Planning Program' shows a network of pipelines and infrastructure across the region, with a legend and a scale bar. The legend includes symbols for 'Sustav plinovoda' (gas pipeline system), 'Sustav naftovoda' (oil pipeline system), 'nafte terminali' (oil terminals), 'Jadranski naftovod reverzibilni 1 ili 2 cijevi' (reversible Adriatic oil pipeline), 'izgrađeni naftovodi' (constructed oil pipelines), 'planirani naftovod / kondenzatorovodi reverzibilni 1 ili 2 cijevi' (planned/reversible oil/condensate pipelines), 'Planirani naftovod - planirano' (planned oil pipeline), 'Izvozne i otpune' (export and return lines), and 'Planirana godina 2020.' (planned year 2020). A scale bar shows 0, 50, 100, and 150 km. A button 'Prikaz DPPR-a - verificirano' is visible at the bottom of the inset map. The main map also has a scale bar and a 'slobodno mjerilo' (free scale) option.

Module Geoportals ISPU

Physical Planning Information System (ISPU)

<https://ispu.mgipu.hr>

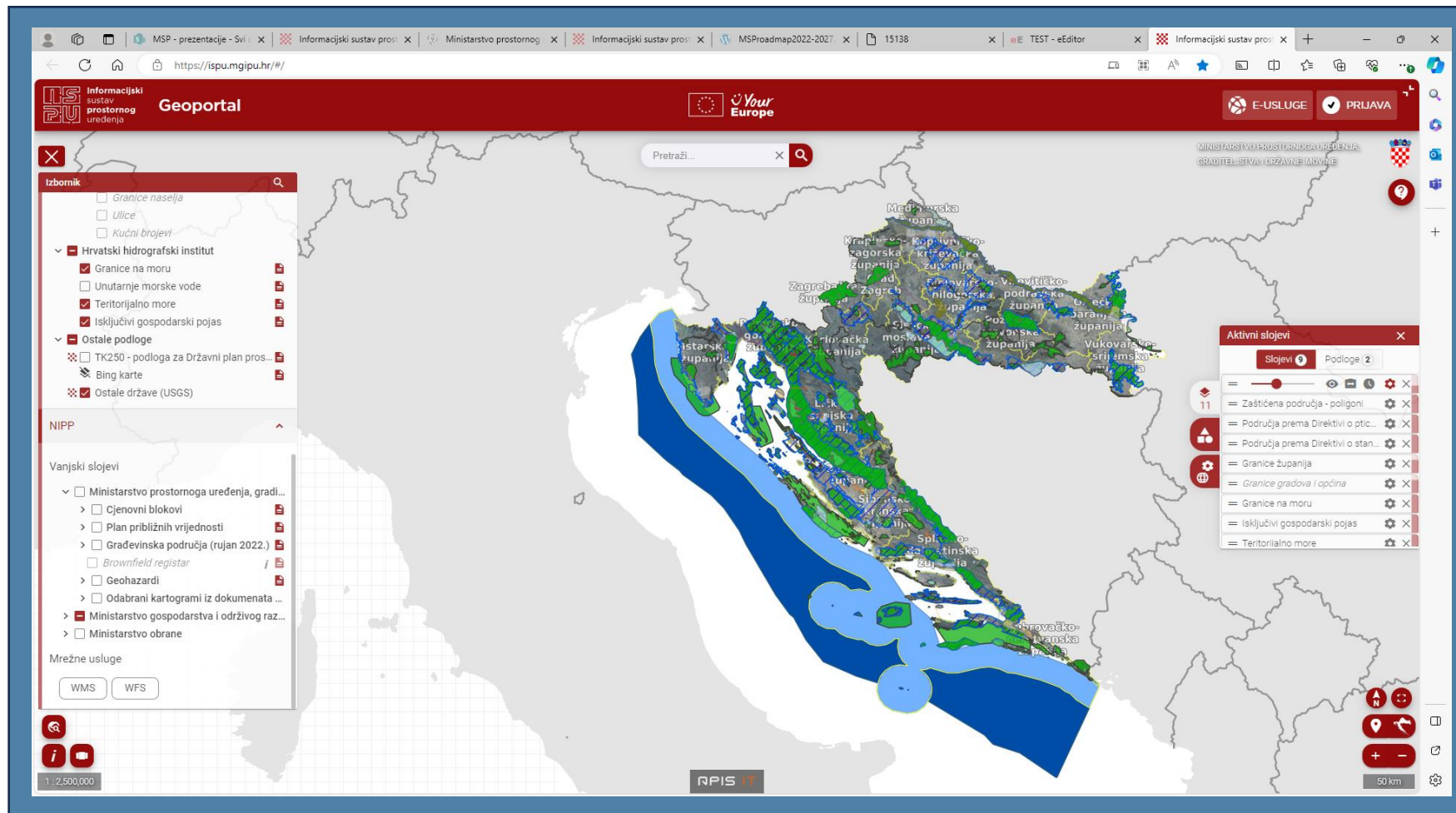
- central place for displaying and reviewing spatial plans, geospatial data and layers

- contains all valid spatial plans with associated data and graphic representations

- allows public access to spatial plans

- allows overview (WMS) of selected maps of spatial plans of all levels as well as overlay of spatial data of the different sectors


- further development of ISPU will enable direct connection and data exchange with European portals (EMODnet)



[POČETNA](#)[PRVA KONFERENCIJA](#)[PREDAVAČI](#)[PRIJAVE](#)[MATERIJALI](#)[GALERIJA](#)[KONTAKT](#)

DRUGA STRUČNA ISPU KONFERENCIJA

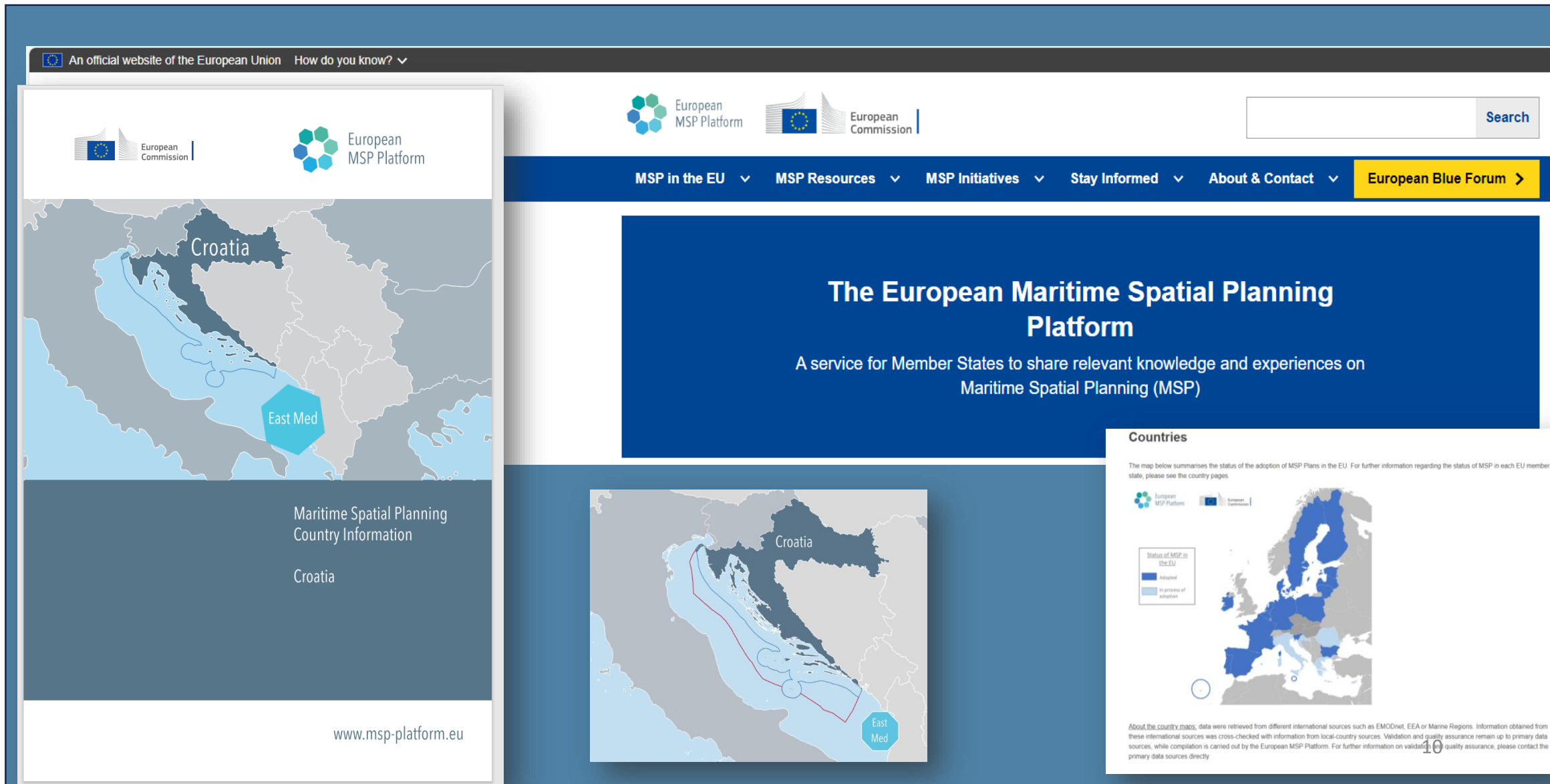
08.-10. travnja 2024. | Konvencijski centar Šibenik

[PROGRAM](#)

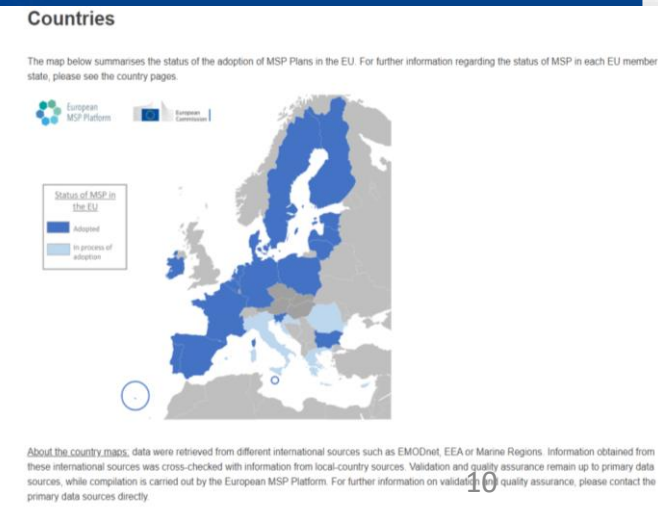
Updated (12/2023) with links to all plans and documents in marine area

<https://maritime-spatial-planning.ec.europa.eu/countries/croatia>

MSP Portal



The screenshot displays the website interface for Croatia. At the top, it features the European Commission and European MSP Platform logos, a search bar, and a navigation menu with options like 'MSP in the EU', 'MSP Resources', 'MSP Initiatives', 'Stay Informed', 'About & Contact', and 'European Blue Forum'. The main header reads 'The European Maritime Spatial Planning Platform' and describes it as a service for Member States to share knowledge on Maritime Spatial Planning (MSP). Below this, there is a 'Countries' section with a map of Europe showing the status of MSP adoption. A detailed map of Croatia is shown, highlighting the 'East Med' region. The page also includes 'Maritime Spatial Planning Country Information' for Croatia and the website URL 'www.msp-platform.eu'.



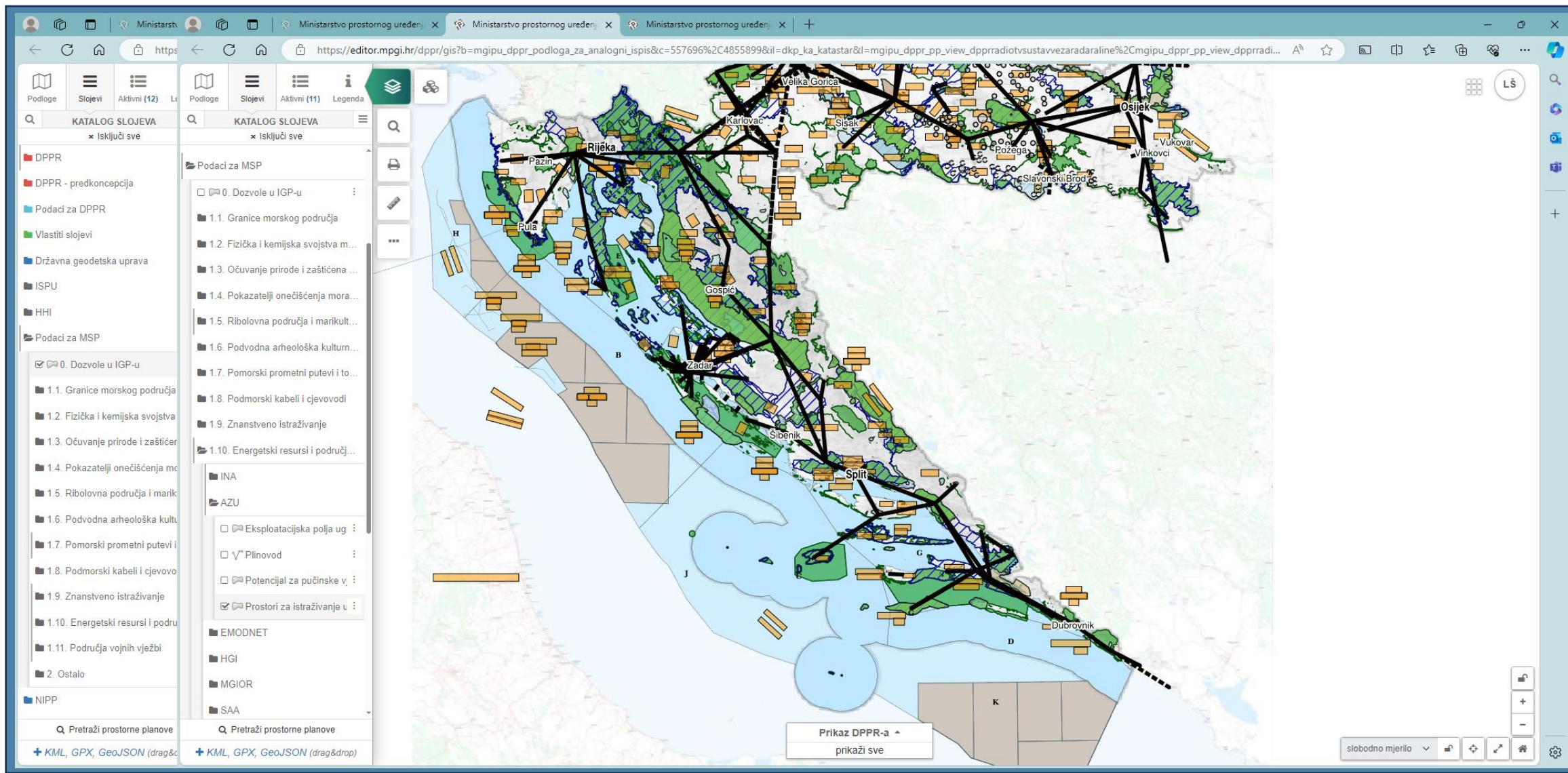
❑ Spatial Plan of the Exclusive Economic Zone - In progress

- 11/2023 Ministry of Physical Planning, Construction and State Assets established an **Intersectoral Expert Group**
 - representatives of 10 ministries with competencies closely related to the use and protection of marine resources to monitor the compliance with the MSP Directive
 - 28.3.2024. 1st meeting
 - organizing 2nd meeting - ongoing
- 12/2023 The Minister of Physical Planning, Construction and State Assets adopted the **Decision on the development of the Spatial Plan of the Exclusive Economic Zone (OG 2/24)** and initiated the procedure for the strategic assessment of the impact on the environment and acceptability for nature (competent authority is Ministry of Economy and Sustainable Development - MESD)
- 12/2023 The Minister of Physical Planning, Construction and State Assets adopted the **Ordinance on Spatial Plans (OG 152/23)**, which enables development of the next generation of spatial plans based on geographic information system (GIS)
- ongoing meetings/collaborations/activities:
 - with MSP Assistance Mechanism/DG MARE (12.12.2023.)
 - with EMODnet (continuously)
 - TEG workshop (13.3.2024.)
 - creating the MSP data model aligned with EMODnet
 - analysis through web GIS tool

Spatial Plan of Exclusive Economic Zone – in progress

[Ministarstvo prostornog uređenja, graditeljstva i državne imovine \(mgi.gov.hr\)](https://mgi.gov.hr/)

Spatial Plan of EEZ





REPUBLIKA HRVATSKA
Ministarstvo prostornoga uređenja,
graditeljstva i državne imovine



ZAVOD ZA
PROSTORNO UREĐENJE
DUBROVAČKO-NERETVANSKE
ŽUPANIJE



Thank You!

Dubrovnik, 8 May 2024